

Ward boundary changes in Kent: 2024

Ward data from the Periodic Electoral Review (LGBCE) is released in May and December.

The ONS Open Geography portal provides boundaries datasets:

[Open Geography Portal](#)

NOTE: within this bulletin “Kent” refers to the Kent County Council area which excludes Medway

Further Information

Kent Analytics
Kent County Council
Invicta House
Maidstone
Kent
ME14 1XQ

Email:
research@kent.gov.uk

Phone: 03000 41 74 44

[Kent facts and figures](#)

An illustration of the electoral ward boundaries within the Kent County Council Area adopted in May 2024, resulting from the Periodic Electoral Review carried out by The Local Government Boundary Commission for England (LGBCE).

- In 2024 there were 255 electoral wards in Kent (in 2023 there were 265, in 2019 there were 271).
- Five districts have seen no ward boundary changes between 2015 and 2024 (Canterbury, Folkestone & Hythe, Sevenoaks, Swale and Thanet).
- Two districts had boundary changes between 2019 and 2023; Gravesham (-1 ward) and Tonbridge & Malling (-5 wards). The wards in both districts had not changed in 2019 compared to 2015.
- Ashford, Dartford and Dover had the same wards in 2024 as in 2023 and 2019.
- Maidstone had the same wards in 2023 as in 2019. There was only one ward name change between 2015 and 2019.
- Maidstone and Tunbridge Wells had boundary changes in 2024 resulting in there being 10 less wards in 2024 than in 2023 (255 wards in Kent in 2024, 279 wards Kent including Medway).

Contents

Introduction	1
Ashford.....	3
Canterbury	6
Dartford	8
Dover	10
Folkestone & Hythe.....	12
Gravesham.....	14
Maidstone.....	16
Sevenoaks.....	18
Swale	20
Thanet.....	22
Tonbridge & Malling	24
Tunbridge Wells	26
Medway Unitary Authority	28
Related documents	30

Introduction

In 2024 there were 255 wards in Kent (265 in 2023, 271 in 2019, 268 in 2015).

Since 2015, seven districts have seen ward boundary changes (Ashford, Dartford, Dover, Gravesham, Maidstone, Tonbridge & Malling and Tunbridge Wells). Medway has also seen ward boundary changes since 2015.

In 2019, boundary changes resulted in total number of wards in Ashford increasing by 4, in Dartford increasing by 3 and in Dover decreasing by 4. Maidstone had the same number of wards in 2019 as in 2015, the only change was the ward name 'Barming' to 'Barming and Teston'.

In 2023 there was a change in number of electoral wards in Gravesham and Tonbridge Malling. The number of wards in Gravesham reduced by 1 and in Tonbridge & Malling there were 5 less wards. The electoral wards within all other boroughs and districts remain as they were as at 2019.

From 2023 to 2024 only Maidstone and Tunbridge Wells had boundary changes. The number of wards in Maidstone decreased from 26 wards to 22 wards, and in Tunbridge Wells the number of wards decreased from 20 to 14 wards.

Table 1 overleaf shows the total number of wards in each local authority in 2015, 2019, 2023 and 2024.

Table 1: Number of wards in each local authority

Local Authority	2015	2019	2023	2024
Ashford	35	39	39	39
Canterbury	21	21	21	21
Dartford	17	20	20	20
Dover	21	17	17	17
Folkestone & Hythe (formerly Shepway)	13	13	13	13
Gravesham	18	18	17	17
Maidstone	26	26	26	22
Sevenoaks	26	26	26	26
Swale	24	24	24	24
Thanet	23	23	23	23
Tonbridge & Malling	24	24	19	19
Tunbridge Wells	20	20	20	14
Kent	268	271	265	255
Medway Unitary Authority	22	22	24	24
Kent & Medway	290	293	289	279

Source: ONS

Presented by: Kent Analytics, Kent County Council

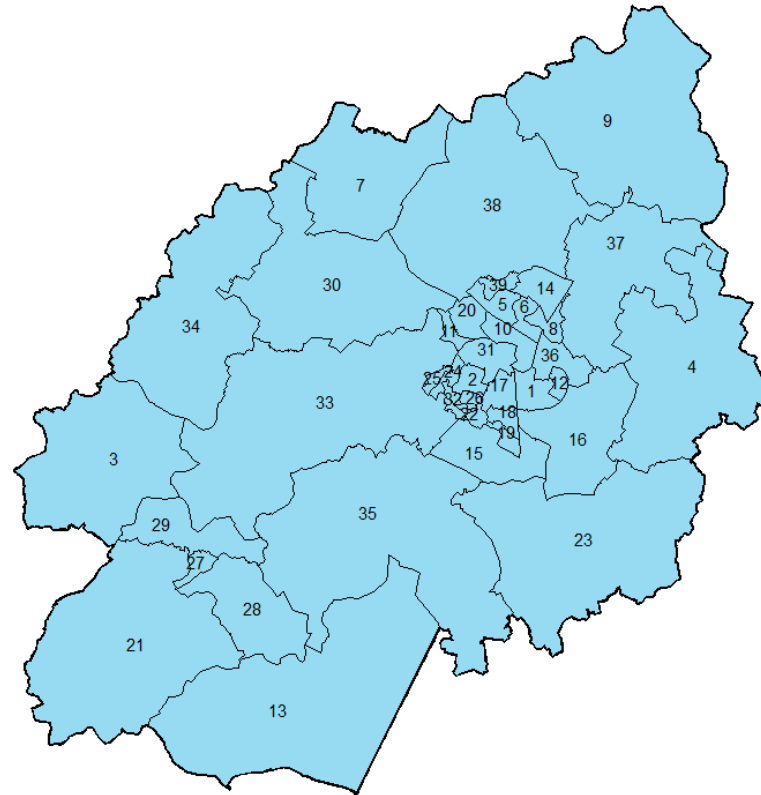
Pages 2 to 28 present district maps for each of the 12 districts in Kent and Medway Unitary Authority, and a table for each district listing the wards in 2019, 2023 and 2024.

Ashford

Map 1: Electoral Wards in Ashford 2024

2024 Electoral Wards in Ashford

- 1 Aylesford & East Stour
- 2 Beaver
- 3 Biddenden
- 4 Bircholt
- 5 Bockhanger
- 6 Bybrook
- 7 Charing
- 8 Conningbrook & Little Burton Farm
- 9 Downs North
- 10 Furley
- 11 Godinton
- 12 Highfield
- 13 Isle of Oxney
- 14 Kennington
- 15 Kingsnorth Village & Bridgefield
- 16 Mersham, Sevington South with Finberry
- 17 Norman
- 18 Park Farm North
- 19 Park Farm South
- 20 Repton
- 21 Rolvenden & Tenterden West
- 22 Roman
- 23 Saxon Shore
- 24 Singleton East
- 25 Singleton West
- 26 Stanhope
- 27 Tenterden North
- 28 Tenterden South
- 29 Tenterden St Michael's
- 30 Upper Weald
- 31 Victoria
- 32 Washford
- 33 Weald Central
- 34 Weald North
- 35 Weald South
- 36 Willesborough
- 37 Wye with Hinxhill
- 38 Downs West
- 39 Goat Lees



Map produced by Kent Analytics, Kent County Council (c) Crown Copyright and database right 2024, Ordnance Survey 100019238



Table 2: Ashford wards in 2019, 2023 and 2024 (Source: ONS, Presented by: Kent Analytics, Kent County Council)

2019	2023	2024
Aylesford & East Stour	Aylesford & East Stour	Aylesford & East Stour
Beaver	Beaver	Beaver
Biddenden	Biddenden	Biddenden
Bircholt	Bircholt	Bircholt
Bockhanger	Bockhanger	Bockhanger
Bybrook	Bybrook	Bybrook
Charing	Charing	Charing
Conningbrook & Little Burton Farm	Conningbrook & Little Burton Farm	Conningbrook & Little Burton Farm
Downs North	Downs North	Downs North
Downs West	Downs West	Downs West
Furley	Furley	Furley
Goat Lees	Goat Lees	Goat Lees
Godinton	Godinton	Godinton
Highfield	Highfield	Highfield
Isle of Oxney	Isle of Oxney	Isle of Oxney
Kennington	Kennington	Kennington
Kingsnorth Village & Bridgefield	Kingsnorth Village & Bridgefield	Kingsnorth Village & Bridgefield
Mersham, Sevington South with Finberry	Mersham, Sevington South with Finberry	Mersham, Sevington South with Finberry
Norman	Norman	Norman
Park Farm North	Park Farm North	Park Farm North
Park Farm South	Park Farm South	Park Farm South
Repton	Repton	Repton
Rolvenden & Tenterden West	Rolvenden & Tenterden West	Rolvenden & Tenterden West
Roman	Roman	Roman
Saxon Shore	Saxon Shore	Saxon Shore
Singleton East	Singleton East	Singleton East

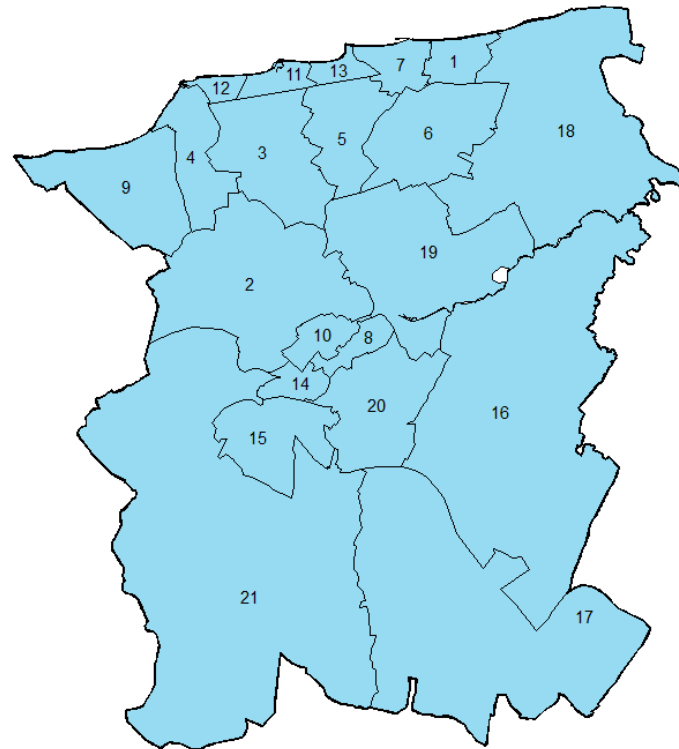
2019	2023	2024
Singleton West	Singleton West	Singleton West
Stanhope	Stanhope	Stanhope
Tenterden North	Tenterden North	Tenterden North
Tenterden South	Tenterden South	Tenterden South
Tenterden St Michael's	Tenterden St Michael's	Tenterden St Michael's
Upper Weald	Upper Weald	Upper Weald
Victoria	Victoria	Victoria
Washford	Washford	Washford
Weald Central	Weald Central	Weald Central
Weald North	Weald North	Weald North
Weald South	Weald South	Weald South
Willesborough	Willesborough	Willesborough
Wye with Hinxhill	Wye with Hinxhill	Wye with Hinxhill

Canterbury

Map 2: Electoral Wards in Canterbury 2024

2024 Electoral Wards in Canterbury

- 1 Beltinge
- 2 Blean Forest
- 3 Chestfield
- 4 Gorrell
- 5 Greenhill
- 6 Herne & Broomfield
- 7 Heron
- 8 Northgate
- 9 Seasalter
- 10 St Stephen's
- 11 Swalecliffe
- 12 Tankerton
- 13 West Bay
- 14 Westgate
- 15 Wincheap
- 16 Little Stour & Adisham
- 17 Nailbourne
- 18 Reculver
- 19 Sturry
- 20 Barton
- 21 Chartham & Stone Street



Map produced by Kent Analytics, Kent County Council (c) Crown Copyright and database right 2024, Ordnance Survey 100019238



Table 3: Canterbury wards in 2019, 2023 and 2024 (Source: ONS, Presented by: Kent Analytics, Kent County Council)

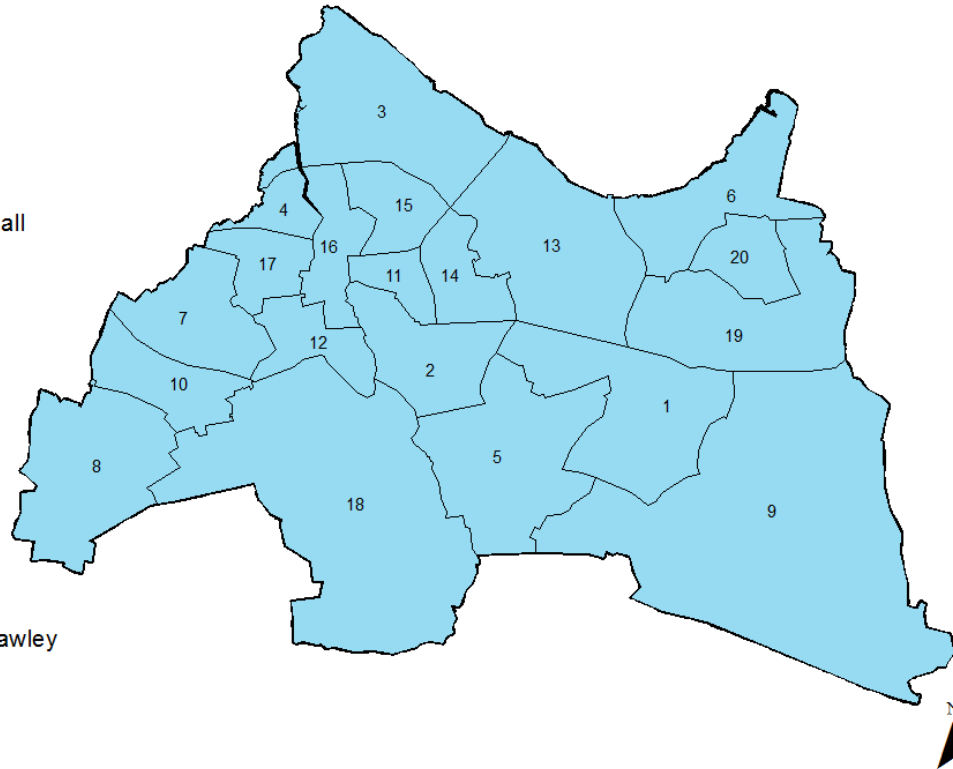
2019	2023	2024
Barton	Barton	Barton
Beltinge	Beltinge	Beltinge
Blean Forest	Blean Forest	Blean Forest
Chartham & Stone Street	Chartham & Stone Street	Chartham & Stone Street
Chestfield	Chestfield	Chestfield
Gorrell	Gorrell	Gorrell
Greenhill	Greenhill	Greenhill
Herne & Broomfield	Herne & Broomfield	Herne & Broomfield
Heron	Heron	Heron
Little Stour & Adisham	Little Stour & Adisham	Little Stour & Adisham
Nailbourne	Nailbourne	Nailbourne
Northgate	Northgate	Northgate
Reculver	Reculver	Reculver
Seasalter	Seasalter	Seasalter
St Stephen's	St Stephen's	St Stephen's
Sturry	Sturry	Sturry
Swalecliffe	Swalecliffe	Swalecliffe
Tankerton	Tankerton	Tankerton
West Bay	West Bay	West Bay
Westgate	Westgate	Westgate
Wincheap	Wincheap	Wincheap

Dartford

Map 3: Electoral Wards in Dartford 2024

2024 Electoral Wards in Dartford

- 1 Bean & Village Park
- 2 Brent
- 3 Bridge
- 4 Burnham
- 5 Darenth
- 6 Greenhithe & Knockhall
- 7 Heath
- 8 Joyden's Wood
- 9 Longfield, New Barn & Southfleet
- 10 Maypole & Leyton Cross
- 11 Newtown
- 12 Princes
- 13 Stone Castle
- 14 Stone House
- 15 Temple Hill
- 16 Town
- 17 West Hill
- 18 Wilmington, Sutton-at-Hone & Hawley
- 19 Ebbsfleet
- 20 Swanscombe



Map produced by Kent Analytics, Kent County Council (c) Crown Copyright and database right 2024, Ordnance Survey 100019238



Table 4: Dartford wards in 2019, 2023 and 2024 (Source: ONS, Presented by: Kent Analytics, Kent County Council)

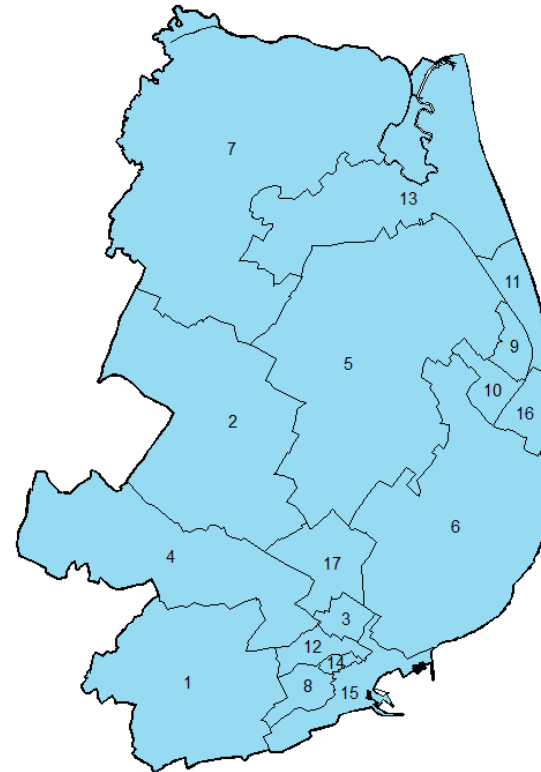
2019	2023	2024
Bean & Village Park	Bean & Village Park	Bean & Village Park
Brent	Brent	Brent
Bridge	Bridge	Bridge
Burnham	Burnham	Burnham
Darenth	Darenth	Darenth
Ebbsfleet	Ebbsfleet	Ebbsfleet
Greenhithe & Knockhall	Greenhithe & Knockhall	Greenhithe & Knockhall
Heath	Heath	Heath
Joyden's Wood	Joyden's Wood	Joyden's Wood
Longfield, New Barn & Southfleet	Longfield, New Barn & Southfleet	Longfield, New Barn & Southfleet
Maypole & Leyton Cross	Maypole & Leyton Cross	Maypole & Leyton Cross
Newtown	Newtown	Newtown
Princes	Princes	Princes
Stone Castle	Stone Castle	Stone Castle
Stone House	Stone House	Stone House
Swanscombe	Swanscombe	Swanscombe
Temple Hill	Temple Hill	Temple Hill
Town	Town	Town
West Hill	West Hill	West Hill
Wilmington, Sutton-at-Hone & Hawley	Wilmington, Sutton-at-Hone & Hawley	Wilmington, Sutton-at-Hone & Hawley

Dover

Map 4: Electoral Wards in Dover 2024

2024 Electoral Wards in Dover

- 1 Alkham & Capel-le-Ferne
- 2 Aylesham, Eythorne & Shepherdswell
- 3 Buckland
- 4 Dover Downs & River
- 5 Eastry Rural
- 6 Guston, Kingsdown & St Margaret's-at-Cliffe
- 7 Little Stour & Ashstone
- 8 Maxton & Elms Vale
- 9 Middle Deal
- 10 Mill Hill
- 11 North Deal
- 12 St Radigunds
- 13 Sandwich
- 14 Tower Hamlets
- 15 Town & Castle
- 16 Walmer
- 17 Whitfield



Map produced by Kent Analytics, Kent County Council (c) Crown Copyright and database right 2024, Ordnance Survey 100019238



Table 5: Dover wards in 2019, 2023 and 2024 (Source: ONS, Presented by: Kent Analytics, Kent County Council)

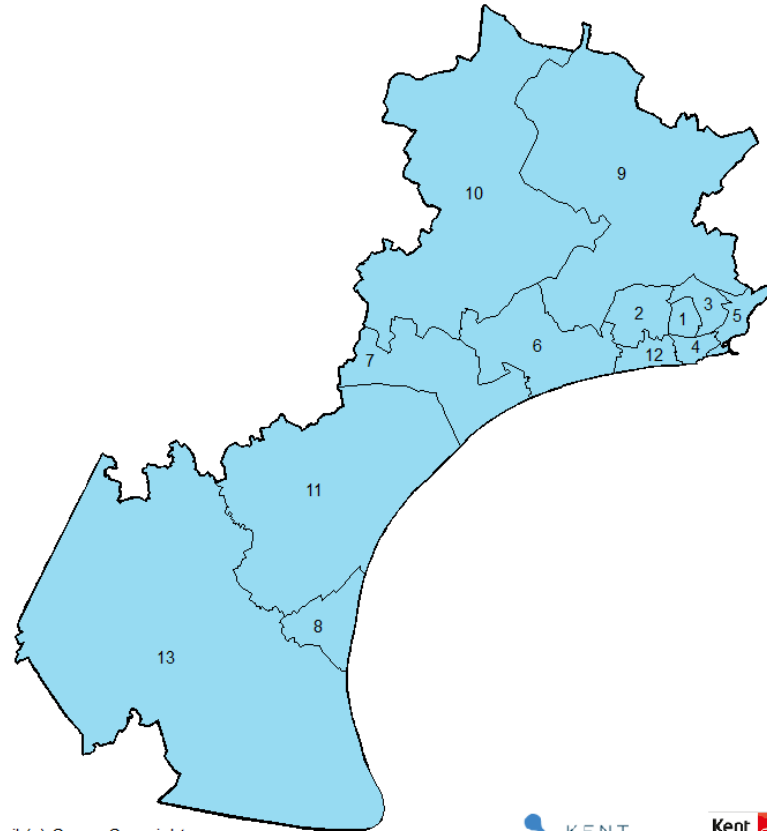
2019	2023	2024
Alkham & Capel-le-Ferne	Alkham & Capel-le-Ferne	Alkham & Capel-le-Ferne
Aylesham, Eythorne & Shepherdswell	Aylesham, Eythorne & Shepherdswell	Aylesham, Eythorne & Shepherdswell
Buckland	Buckland	Buckland
Dover Downs & River	Dover Downs & River	Dover Downs & River
Eastry Rural	Eastry Rural	Eastry Rural
Guston, Kingsdown & St Margaret's-at-Cliffe	Guston, Kingsdown & St Margaret's-at-Cliffe	Guston, Kingsdown & St Margaret's-at-Cliffe
Little Stour & Ashstone	Little Stour & Ashstone	Little Stour & Ashstone
Maxton & Elms Vale	Maxton & Elms Vale	Maxton & Elms Vale
Middle Deal	Middle Deal	Middle Deal
Mill Hill	Mill Hill	Mill Hill
North Deal	North Deal	North Deal
Sandwich	Sandwich	Sandwich
St Radigunds	St Radigunds	St Radigunds
Tower Hamlets	Tower Hamlets	Tower Hamlets
Town & Castle	Town & Castle	Town & Castle
Walmer	Walmer	Walmer
Whitfield	Whitfield	Whitfield

Folkestone & Hythe

Map 5: Electoral Wards in Folkestone & Hythe 2024

2024 Electoral Wards in Folkestone & Hythe

- 1 Broadmead
- 2 Cheriton
- 3 East Folkestone
- 4 Folkestone Central
- 5 Folkestone Harbour
- 6 Hythe
- 7 Hythe Rural
- 8 New Romney
- 9 North Downs East
- 10 North Downs West
- 11 Romney Marsh
- 12 Sandgate & West Folkestone
- 13 Walland & Denge Marsh



Map produced by Kent Analytics, Kent County Council (c) Crown Copyright and database right 2024, Ordnance Survey 100019238



Table 6: Folkestone & Hythe wards in 2019, 2023 and 2024 (Source: ONS, Presented by: Kent Analytics, Kent County Council)

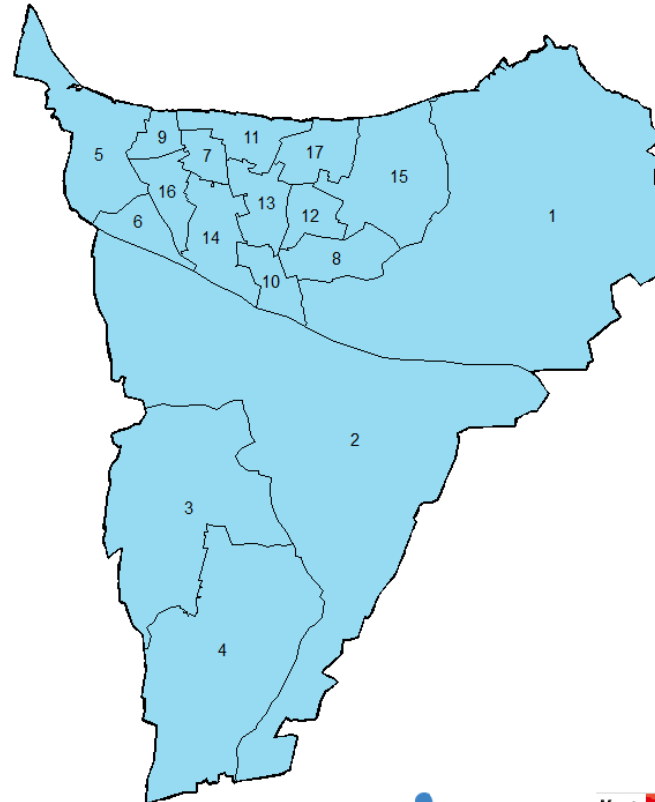
2019	2023	2024
Broadmead	Broadmead	Broadmead
Cheriton	Cheriton	Cheriton
East Folkestone	East Folkestone	East Folkestone
Folkestone Central	Folkestone Central	Folkestone Central
Folkestone Harbour	Folkestone Harbour	Folkestone Harbour
Hythe	Hythe	Hythe
Hythe Rural	Hythe Rural	Hythe Rural
New Romney	New Romney	New Romney
North Downs East	North Downs East	North Downs East
North Downs West	North Downs West	North Downs West
Romney Marsh	Romney Marsh	Romney Marsh
Sandgate & West Folkestone	Sandgate & West Folkestone	Sandgate & West Folkestone
Walland & Denge Marsh	Walland & Denge Marsh	Walland & Denge Marsh

Gravesham

Map 6: Electoral Wards in Gravesham 2024

2024 Electoral Wards in Gravesham

- 1 Higham & Shorne
- 2 Istead Rise, Cobham & Luddesdown
- 3 Meopham North
- 4 Meopham South & Vigo
- 5 Northfleet & Springhead
- 6 Painters Ash
- 7 Pelham
- 8 Riverview Park
- 9 Rosherville
- 10 Singlewell
- 11 Town
- 12 Westcourt
- 13 Whitehill & Windmill Hill
- 14 Woodlands
- 15 Chalk
- 16 Coldharbour & Perry Street
- 17 Denton



Map produced by Kent Analytics, Kent County Council (c) Crown Copyright and database right 2024, Ordnance Survey 100019238



Table 7: Gravesham wards in 2019, 2023 and 2024 (Source: ONS, Presented by: Kent Analytics, Kent County Council)

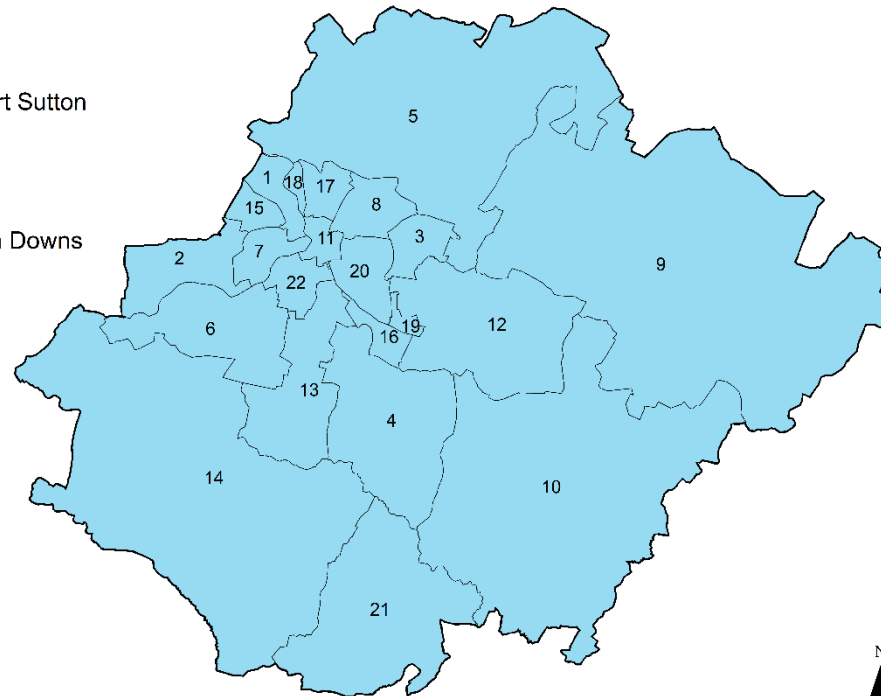
2019	2023	2024
Central	Chalk	Chalk
Chalk	Coldharbour & Perry Street	Coldharbour & Perry Street
Coldharbour	Denton	Denton
Higham	Higham & Shorne	Higham & Shorne
Istead Rise	Istead Rise, Cobham & Luddesdown	Istead Rise, Cobham & Luddesdown
Meopham North	Meopham North	Meopham North
Meopham South and Vigo	Meopham South & Vigo	Meopham South & Vigo
Northfleet North	Northfleet & Springhead	Northfleet & Springhead
Northfleet South	Painters Ash	Painters Ash
Painters Ash	Pelham	Pelham
Pelham	Riverview Park	Riverview Park
Riverside	Rosherville	Rosherville
Riverview	Singlewell	Singlewell
Shorne, Cobham and Luddesdown	Town	Town
Singlewell	Westcourt	Westcourt
Westcourt	Whitehill & Windmill Hill	Whitehill & Windmill Hill
Whitehill	Woodlands	Woodlands
Woodlands		

Maidstone

Map 7: Electoral Wards in Maidstone 2024

2024 Electoral Wards in Maidstone

- 1 Allington & Bridge
- 2 Barming Heath & Teston
- 3 Bearsted & Downswood
- 4 Boughton Monchelsea & Chart Sutton
- 5 Boxley Downs
- 6 Coxheath & Farleigh
- 7 Fant & Oakwood
- 8 Grove Green & Vinters Park
- 9 Harrietsham, Lenham & North Downs
- 10 Headcorn & Sutton Valence
- 11 High Street
- 12 Leeds & Langley
- 13 Loose & Linton
- 14 Marden & Yalding
- 15 Palace Wood
- 16 Park Wood & Mangravet
- 17 Penenden Heath
- 18 Ringlestone
- 19 Senacre
- 20 Shepway
- 21 Staplehurst
- 22 Tovil



Map produced by Kent Analytics, Kent County Council (c) Crown Copyright and database right 2024, Ordnance Survey 100019238



Table 8: Maidstone wards in 2019, 2023 and 2024 (Source: ONS, Presented by: Kent Analytics, Kent County Council)

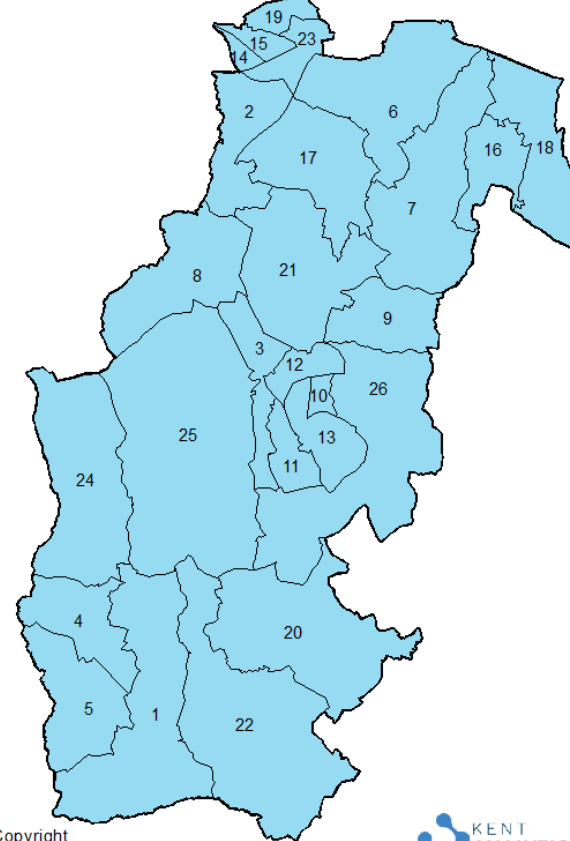
2019	2023	2024
Allington	Allington	Allington & Bridge
Barming and Teston	Barming and Teston	Barming Heath & Teston
Bearsted	Bearsted	Bearsted & Downswood
Boughton Monchelsea and Chart Sutton	Boughton Monchelsea and Chart Sutton	Boughton Monchelsea & Chart Sutton
Boxley	Boxley	Boxley Downs
Bridge	Bridge	Coxheath & Farleigh
Coxheath and Hunton	Coxheath and Hunton	Fant & Oakwood
Detling and Thurnham	Detling and Thurnham	Grove Green & Vinters Park
Downswood and Otham	Downswood and Otham	Harrietsham, Lenham & North Downs
East	East	Headcorn & Sutton Valence
Fant	Fant	High Street
Harrietsham and Lenham	Harrietsham and Lenham	Leeds & Langley
Headcorn	Headcorn	Loose & Linton
Heath	Heath	Marden & Yalding
High Street	High Street	Palace Wood
Leeds	Leeds	Park Wood & Mangravet
Loose	Loose	Penenden Heath
Marden and Yalding	Marden and Yalding	Ringlestone
North	North	Senacre
North Downs	North Downs	Shepway
Park Wood	Park Wood	Staplehurst
Shepway North	Shepway North	Tovil
Shepway South	Shepway South	
South	South	
Staplehurst	Staplehurst	
Sutton Valence and Langley	Sutton Valence and Langley	

Sevenoaks

Map 8: Electoral Wards in Sevenoaks 2024

2024 Electoral Wards in Sevenoaks

- 1 Cowden and Hever
- 2 Crockenhill and Well Hill
- 3 Dunton Green and Riverhead
- 4 Edenbridge North and East
- 5 Edenbridge South and West
- 6 Farningham, Horton Kirby and South Darenth
- 7 Fawkham and West Kingsdown
- 8 Halstead, Knockholt and Badgers Mount
- 9 Kemsing
- 10 Sevenoaks Eastern
- 11 Sevenoaks Kippington
- 12 Sevenoaks Northern
- 13 Sevenoaks Town and St John's
- 14 Swanley St Mary's
- 15 Swanley White Oak
- 16 Ash and New Ash Green
- 17 Eynsford
- 18 Hartley and Hodsoll Street
- 19 Hextable
- 20 Leigh and Chiddingstone Causeway
- 21 Otford and Shoreham
- 22 Penshurst, Fordcombe and Chiddingstone
- 23 Swanley Christchurch and Swanley Village
- 24 Westerham and Crockham Hill
- 25 Brasted, Chevening and Sundridge
- 26 Seal and Weald



Map produced by Kent Analytics, Kent County Council (c) Crown Copyright and database right 2024, Ordnance Survey 100019238



Table 9: Sevenoaks wards in 2019, 2023 and 2024 (Source: ONS, Presented by: Kent Analytics, Kent County Council)

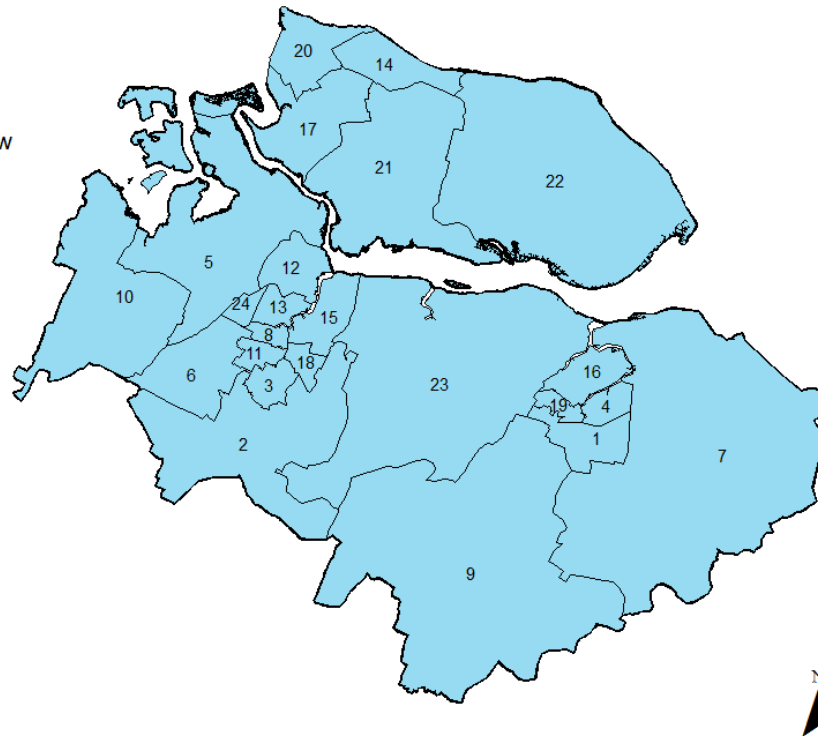
2019	2023	2024
Ash and New Ash Green	Ash and New Ash Green	Ash and New Ash Green
Brasted, Chevening and Sundridge	Brasted, Chevening and Sundridge	Brasted, Chevening and Sundridge
Cowden and Hever	Cowden and Hever	Cowden and Hever
Crockenhill and Well Hill	Crockenhill and Well Hill	Crockenhill and Well Hill
Dunton Green and Riverhead	Dunton Green and Riverhead	Dunton Green and Riverhead
Edenbridge North and East	Edenbridge North and East	Edenbridge North and East
Edenbridge South and West	Edenbridge South and West	Edenbridge South and West
Eynsford	Eynsford	Eynsford
Farningham, Horton Kirby and South Darenth	Farningham, Horton Kirby and South Darenth	Farningham, Horton Kirby and South Darenth
Fawkham and West Kingsdown	Fawkham and West Kingsdown	Fawkham and West Kingsdown
Halstead, Knockholt and Badgers Mount	Halstead, Knockholt and Badgers Mount	Halstead, Knockholt and Badgers Mount
Hartley and Hodsoll Street	Hartley and Hodsoll Street	Hartley and Hodsoll Street
Hextable	Hextable	Hextable
Kemsing	Kemsing	Kemsing
Leigh and Chiddingstone Causeway	Leigh and Chiddingstone Causeway	Leigh and Chiddingstone Causeway
Otford and Shoreham	Otford and Shoreham	Otford and Shoreham
Penshurst, Fordcombe and Chiddingstone	Penshurst, Fordcombe and Chiddingstone	Penshurst, Fordcombe and Chiddingstone
Seal and Weald	Seal and Weald	Seal and Weald
Sevenoaks Eastern	Sevenoaks Eastern	Sevenoaks Eastern
Sevenoaks Kippington	Sevenoaks Kippington	Sevenoaks Kippington
Sevenoaks Northern	Sevenoaks Northern	Sevenoaks Northern
Sevenoaks Town and St John's	Sevenoaks Town and St John's	Sevenoaks Town and St John's
Swanley Christchurch and Swanley Village	Swanley Christchurch and Swanley Village	Swanley Christchurch and Swanley Village
Swanley St Mary's	Swanley St Mary's	Swanley St Mary's
Swanley White Oak	Swanley White Oak	Swanley White Oak
Westerham and Crockham Hill	Westerham and Crockham Hill	Westerham and Crockham Hill

Swale

Map 9: Electoral Wards in Swale 2024

2024 Electoral Wards in Swale

- 1 Watling
- 2 West Downs
- 3 Woodstock
- 4 Abbey
- 5 Bobbing, Iwade and Lower Halstow
- 6 Borden and Grove Park
- 7 Boughton and Courtenay
- 8 Chalkwell
- 9 East Downs
- 10 Hartlip, Newington and Upchurch
- 11 Homewood
- 12 Kemsley
- 13 Milton Regis
- 14 Minster Cliffs
- 15 Murston
- 16 Priors
- 17 Queenborough and Halfway
- 18 Roman
- 19 St Ann's
- 20 Sheerness
- 21 Sheppey Central
- 22 Sheppey East
- 23 Teynham and Lynsted
- 24 The Meadows



Map produced by Kent Analytics, Kent County Council (c) Crown Copyright and database right 2024, Ordnance Survey 100019238



Table 10: Swale wards in 2019, 2023 and 2024 (Source: ONS, Presented by: Kent Analytics, Kent County Council)

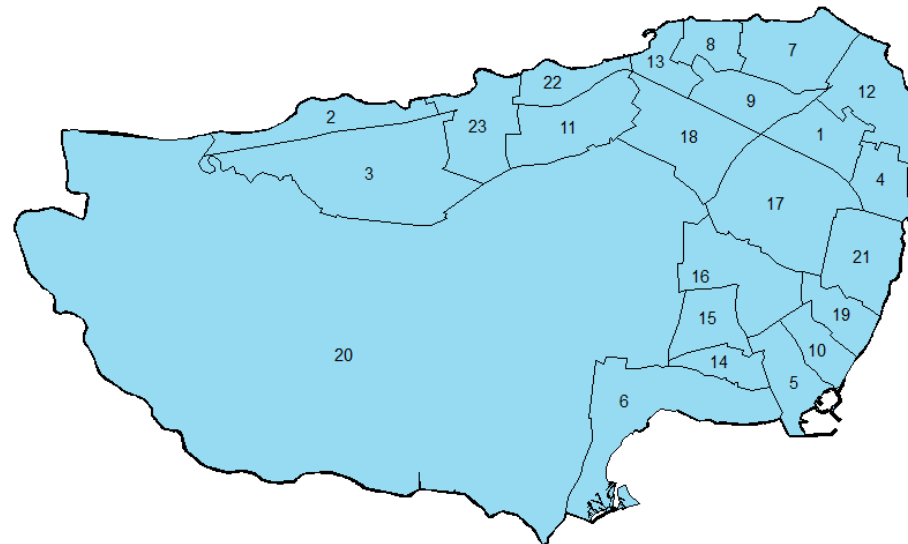
2019	2023	2024
Abbey	Abbey	Abbey
Bobbing, Iwade and Lower Halstow	Bobbing, Iwade and Lower Halstow	Bobbing, Iwade and Lower Halstow
Borden and Grove Park	Borden and Grove Park	Borden and Grove Park
Boughton and Courtenay	Boughton and Courtenay	Boughton and Courtenay
Chalkwell	Chalkwell	Chalkwell
East Downs	East Downs	East Downs
Hartlip, Newington and Upchurch	Hartlip, Newington and Upchurch	Hartlip, Newington and Upchurch
Homewood	Homewood	Homewood
Kemsley	Kemsley	Kemsley
Milton Regis	Milton Regis	Milton Regis
Minster Cliffs	Minster Cliffs	Minster Cliffs
Murston	Murston	Murston
Priory	Priory	Priory
Queenborough and Halfway	Queenborough and Halfway	Queenborough and Halfway
Roman	Roman	Roman
Sheerness	Sheerness	Sheerness
Sheppey Central	Sheppey Central	Sheppey Central
Sheppey East	Sheppey East	Sheppey East
St Ann's	St Ann's	St Ann's
Teynham and Lynsted	Teynham and Lynsted	Teynham and Lynsted
The Meads	The Meads	The Meads
Watling	Watling	Watling
West Downs	West Downs	West Downs
Woodstock	Woodstock	Woodstock

Thanet

Map 10: Electoral Wards in Thanet 2024

2024 Electoral Wards in Thanet

- 1 Beacon Road
- 2 Birchington North
- 3 Birchington South
- 4 Bradstowe
- 5 Central Harbour
- 6 Cliffsend and Pegwell
- 7 Cliftonville East
- 8 Cliftonville West
- 9 Dane Valley
- 10 Eastcliff
- 11 Garlinge
- 12 Kingsgate
- 13 Margate Central
- 14 Nethercourt
- 15 Newington
- 16 Northwood
- 17 St Peters
- 18 Salmestone
- 19 Sir Moses Montefiore
- 20 Thanet Villages
- 21 Viking
- 22 Westbrook
- 23 Westgate-on-Sea



Map produced by Kent Analytics, Kent County Council (c) Crown Copyright and database right 2024, Ordnance Survey 100019238



Table 11: Thanet wards in 2019, 2023 and 2024 (Source: ONS, Presented by: Kent Analytics, Kent County Council)

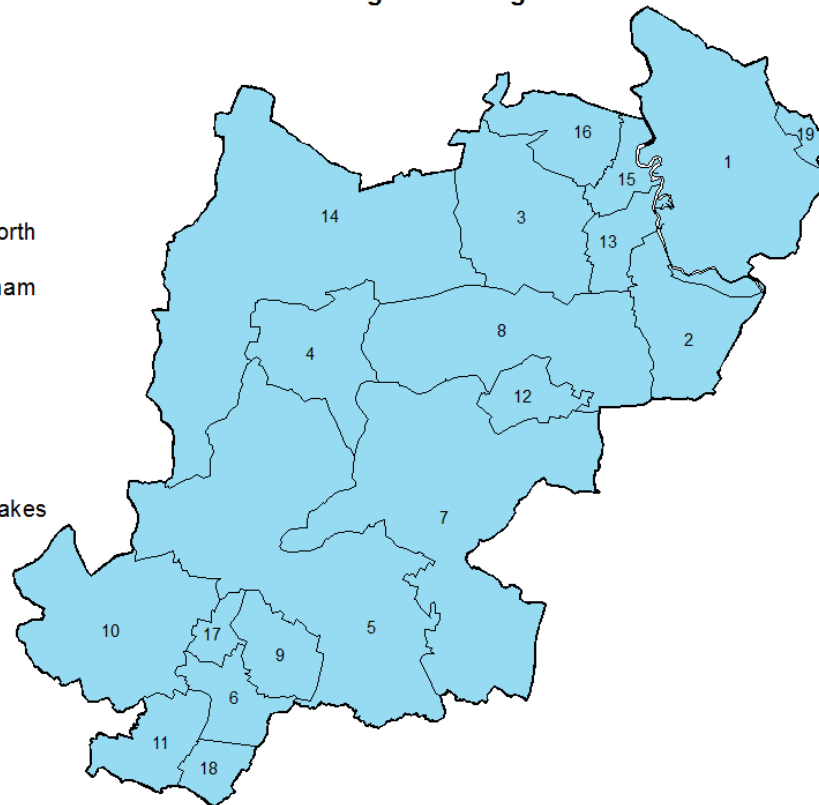
2019	2023	2024
Beacon Road	Beacon Road	Beacon Road
Birchington North	Birchington North	Birchington North
Birchington South	Birchington South	Birchington South
Bradstowe	Bradstowe	Bradstowe
Central Harbour	Central Harbour	Central Harbour
Cliffsend and Pegwell	Cliffsend and Pegwell	Cliffsend and Pegwell
Cliftonville East	Cliftonville East	Cliftonville East
Cliftonville West	Cliftonville West	Cliftonville West
Dane Valley	Dane Valley	Dane Valley
Eastcliff	Eastcliff	Eastcliff
Garlinge	Garlinge	Garlinge
Kingsgate	Kingsgate	Kingsgate
Margate Central	Margate Central	Margate Central
Nethercourt	Nethercourt	Nethercourt
Newington	Newington	Newington
Northwood	Northwood	Northwood
Salmestone	Salmestone	Salmestone
Sir Moses Montefiore	Sir Moses Montefiore	Sir Moses Montefiore
St Peters	St Peters	St Peters
Thanet Villages	Thanet Villages	Thanet Villages
Viking	Viking	Viking
Westbrook	Westbrook	Westbrook
Westgate-on-Sea	Westgate-on-Sea	Westgate-on-Sea

Tonbridge & Malling

Map 11: Electoral Wards in Tonbridge & Malling 2024

2024 Electoral Wards in Tonbridge & Malling

- 1 Aylesford North & North Downs
- 2 Aylesford South & Ditton
- 3 Birling, Leybourne & Ryarsh
- 4 Borough Green & Platt
- 5 Bourne
- 6 Cage Green & Angel
- 7 East and West Peckham, Mereworth & Wateringbury
- 8 East Malling, West Malling & Offham
- 9 Higham
- 10 Hildenborough
- 11 Judd
- 12 Kings Hill
- 13 Larkfield
- 14 Pilgrims with Ightham
- 15 Snodland East & Ham Hill
- 16 Snodland West & Holborough Lakes
- 17 Trench
- 18 Vauxhall
- 19 Walderslade



Map produced by Kent Analytics, Kent County Council (c) Crown Copyright and database right 2024, Ordnance Survey 100019238



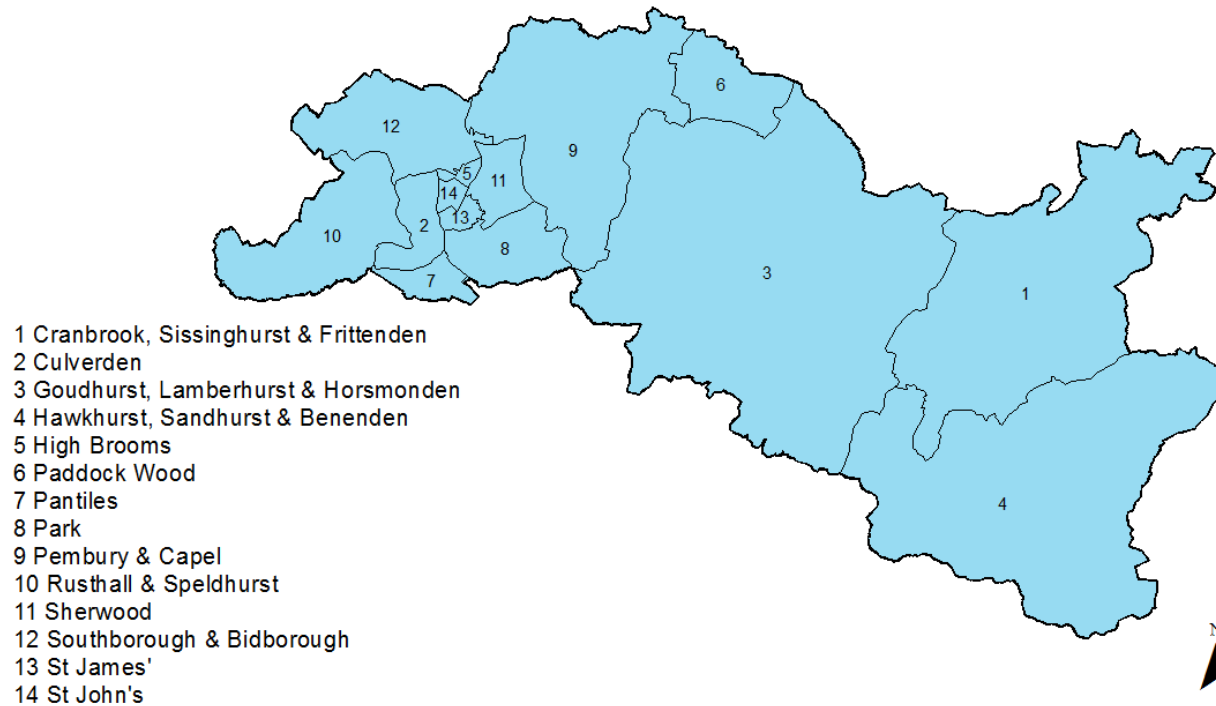
Table 12: Tonbridge & Malling wards in 2019, 2023 and 2024 (Source: ONS, Presented by: Kent Analytics, Kent County Council)

2019	2023	2024
Aylesford North and Walderslade	Aylesford North & North Downs	Aylesford North & North Downs
Aylesford South	Aylesford South & Ditton	Aylesford South & Ditton
Borough Green and Long Mill	Birling, Leybourne & Ryarsh	Birling, Leybourne & Ryarsh
Burham and Wouldham	Borough Green & Platt	Borough Green & Platt
Cage Green	Bourne	Bourne
Castle	Cage Green & Angel	Cage Green & Angel
Ditton	East and West Peckham, Mereworth & Wateringbury	East and West Peckham, Mereworth & Wateringbury
Downs and Mereworth	East Malling, West Malling & Offham	East Malling, West Malling & Offham
East Malling	Higham	Higham
Hadlow and East Peckham	Hildenborough	Hildenborough
Higham	Judd	Judd
Hildenborough	Kings Hill	Kings Hill
Judd	Larkfield	Larkfield
Kings Hill	Pilgrims with Ightham	Pilgrims with Ightham
Larkfield North	Snodland East & Ham Hill	Snodland East & Ham Hill
Larkfield South	Snodland West & Holborough Lakes	Snodland West & Holborough Lakes
Medway	Trench	Trench
Snodland East and Ham Hill	Vauxhall	Vauxhall
Snodland West and Holborough Lakes	Walderslade	Walderslade
Trench		
Vauxhall		
Wateringbury		
West Malling and Leybourne		
Wrotham, Ightham and Stansted		

Tunbridge Wells

Map 12: Electoral Wards in Tunbridge Wells 2024

2024 Electoral Wards in Tunbridge Wells



Map produced by Kent Analytics, Kent County Council (c) Crown Copyright and database right 2024, Ordnance Survey 100019238



Table 13: Tunbridge Wells wards in 2019, 2023 and 2024 (Source: ONS, Presented by: Kent Analytics, Kent County Council)

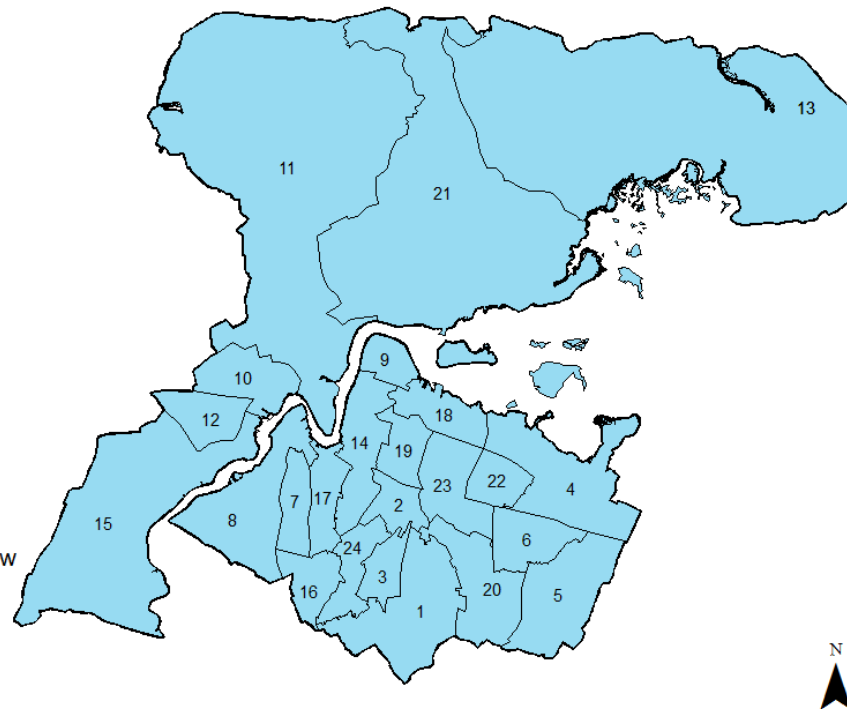
2019	2023	2024
Benenden and Cranbrook	Benenden and Cranbrook	Cranbrook, Sissinghurst & Frittenden
Brenchley and Horsmonden	Brenchley and Horsmonden	Culverden
Broadwater	Broadwater	Goudhurst, Lamberhurst & Horsmonden
Capel	Capel	Hawkhurst, Sandhurst & Benenden
Culverden	Culverden	High Brooms
Frittenden and Sissinghurst	Frittenden and Sissinghurst	Paddock Wood
Goudhurst and Lamberhurst	Goudhurst and Lamberhurst	Pantiles
Hawkhurst and Sandhurst	Hawkhurst and Sandhurst	Park
Paddock Wood East	Paddock Wood East	Pembury & Capel
Paddock Wood West	Paddock Wood West	Rusthall & Speldhurst
Pantiles and St Mark's	Pantiles and St Mark's	Sherwood
Park	Park	Southborough & Bidborough
Pembury	Pembury	St James'
Rusthall	Rusthall	St John's
Sherwood	Sherwood	
Southborough and High Brooms	Southborough and High Brooms	
Southborough North	Southborough North	
Speldhurst and Bidborough	Speldhurst and Bidborough	
St James'	St James'	
St John's	St John's	

Medway Unitary Authority

Map 13: Electoral Wards in Medway Unitary Authority 2024

2024 Electoral Wards in Medway Unitary Authority

- 1 Lordswood & Walderslade
- 2 Luton
- 3 Princes Park
- 4 Rainham North
- 5 Rainham South East
- 6 Rainham South West
- 7 Rochester East & Warren Wood
- 8 Rochester West & Borstal
- 9 St Mary's Island
- 10 Strood North & Frindsbury
- 11 Strood Rural
- 12 Strood West
- 13 All Saints
- 14 Chatham Central & Brompton
- 15 Cuxton, Halling & Riverside
- 16 Fort Horsted
- 17 Fort Pitt
- 18 Gillingham North
- 19 Gillingham South
- 20 Hempstead & Wigmore
- 21 Hoo St Werburgh & High Halstow
- 22 Twydall
- 23 Watling
- 24 Wayfield & Weeds Wood



Map produced by Kent Analytics, Kent County Council (c) Crown Copyright and database right 2024, Ordnance Survey 100019238



Table 14: Medway Unitary Authority wards in 2019, 2023 and 2024 (Source: ONS, Presented by: Kent Analytics, Kent County Council)

2019	2023	2024
Chatham Central	All Saints	All Saints
Cuxton and Halling	Chatham Central & Brompton	Chatham Central & Brompton
Gillingham North	Cuxton, Halling & Riverside	Cuxton, Halling & Riverside
Gillingham South	Fort Horsted	Fort Horsted
Hempstead and Wigmore	Fort Pitt	Fort Pitt
Lordswood and Capstone	Gillingham North	Gillingham North
Luton and Wayfield	Gillingham South	Gillingham South
Peninsula	Hempstead & Wigmore	Hempstead & Wigmore
Princes Park	Hoo St Werburgh & High Halstow	Hoo St Werburgh & High Halstow
Rainham Central	Lordswood & Walderslade	Lordswood & Walderslade
Rainham North	Luton	Luton
Rainham South	Princes Park	Princes Park
River	Rainham North	Rainham North
Rochester East	Rainham South East	Rainham South East
Rochester South and Horsted	Rainham South West	Rainham South West
Rochester West	Rochester East & Warren Wood	Rochester East & Warren Wood
Strood North	Rochester West & Borstal	Rochester West & Borstal
Strood Rural	St Mary's Island	St Mary's Island
Strood South	Strood North & Frindsbury	Strood North & Frindsbury
Twydall	Strood Rural	Strood Rural
Walderslade	Strood West	Strood West
Watling	Twydall	Twydall
	Watling	Watling
	Wayfield & Weeds Wood	Wayfield & Weeds Wood

Related documents

The [Kent Geography](#) webpage has information on other boundaries within Kent. Population figures for the electoral wards within Kent can be found on our [Population & Census](#) webpages.