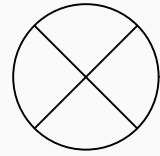


Map referred to in The Kent County Council (A28 Sturry Link Road) (Compulsory Purchase) Order 2023

THE COMMON SEAL OF THE KENT COUNTY COUNCIL
WAS HEREUNTO AFFIXED IN THE PRESENCE OF:

(AUTHORISED SIGNATORY)

DATED THIS DAY OF 2024



Inset 1 - 1:1250



Key:

- Order Limits
- Permanent acquisition of all interests
- Permanent acquisition of new rights
- PRoW

Client:

Kent County Council
kent.gov.uk



Title:
Map referred to in The Kent County Council (A28 Sturry Link Road) (Compulsory Purchase) Order 2023
Sheet 1 of 1

Scale: 1:2500 @ A3
20m 0m 20m 40m 60m 80m 100m

Dwg Ref: N:\CAD Team\Sturry Link Road\Sturry_Link_Road_CPO_Plan_R17-1_20092024.dwg

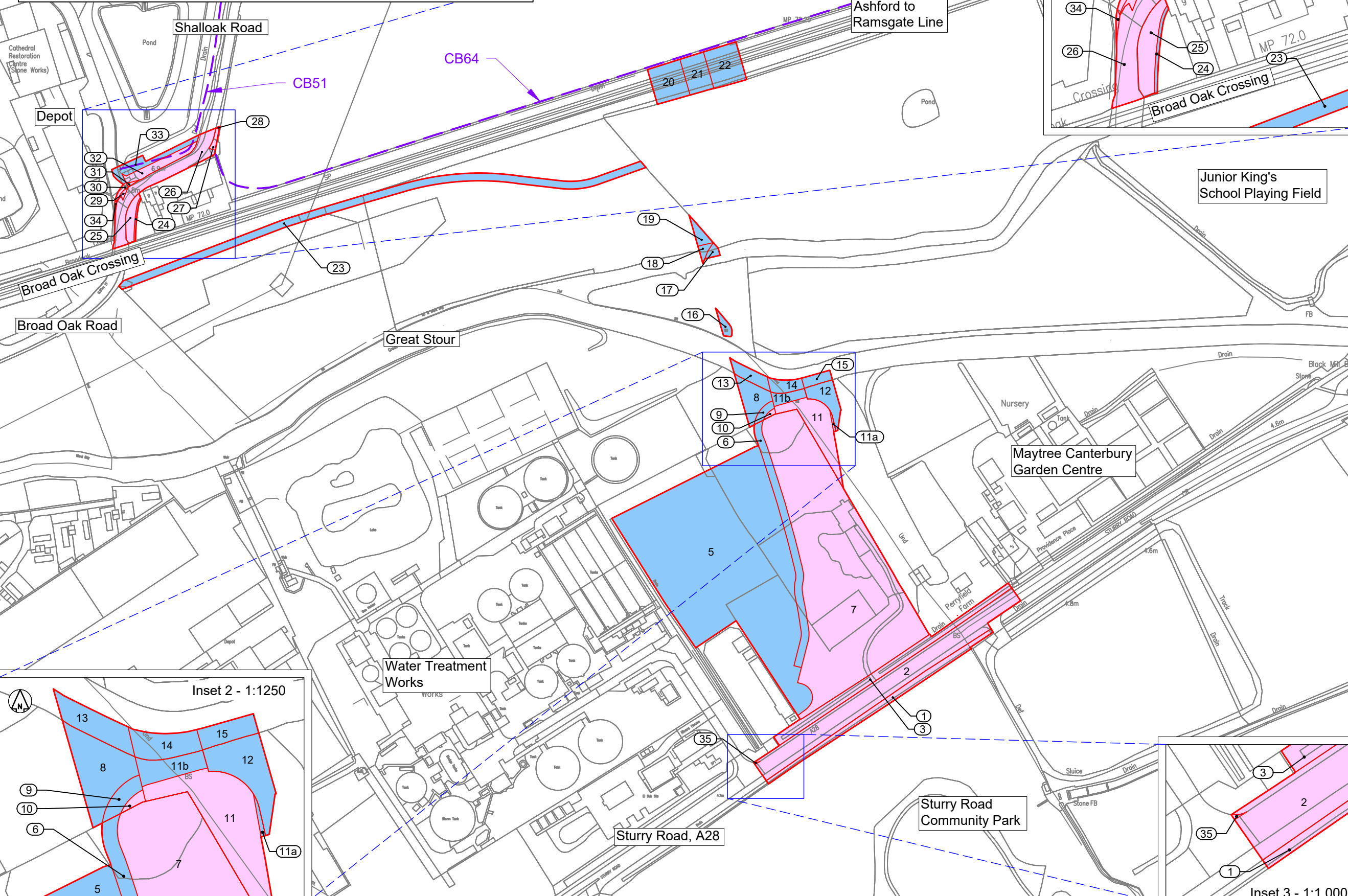
Plan Ref: SLR_CPO_17-1

Crown copyright and database rights 2022 Ordnance Survey 100032379. You are permitted to use this data solely to enable you to respond to, or interact with, the organisation that provided you with the data. You are not permitted to copy, sub-license, distribute or sell any of this data to third parties in any form. Crown copyright material is reproduced with the permission of Land Registry under delegated authority from the Controller of HMSO. May contain public sector information licensed under the Open Government Licence v3.0.

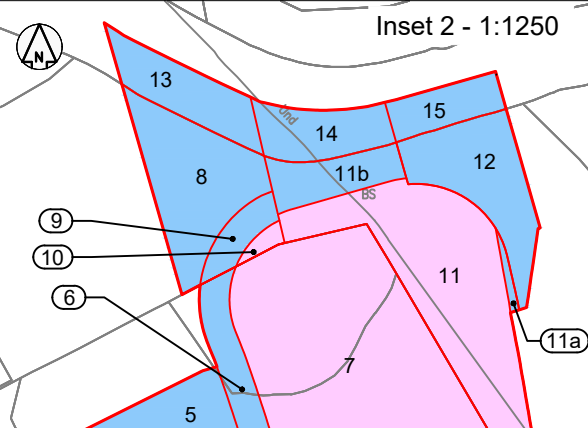


Date: 20.09.2024	Drawn by: GJ
Rev: 17-1	Checked: KC

Ardent



Inset 2 - 1:1250



Inset 3 - 1:1,000

