PREFERRED SCHEME OVERVIEW PLAN

Scale - 1:10000

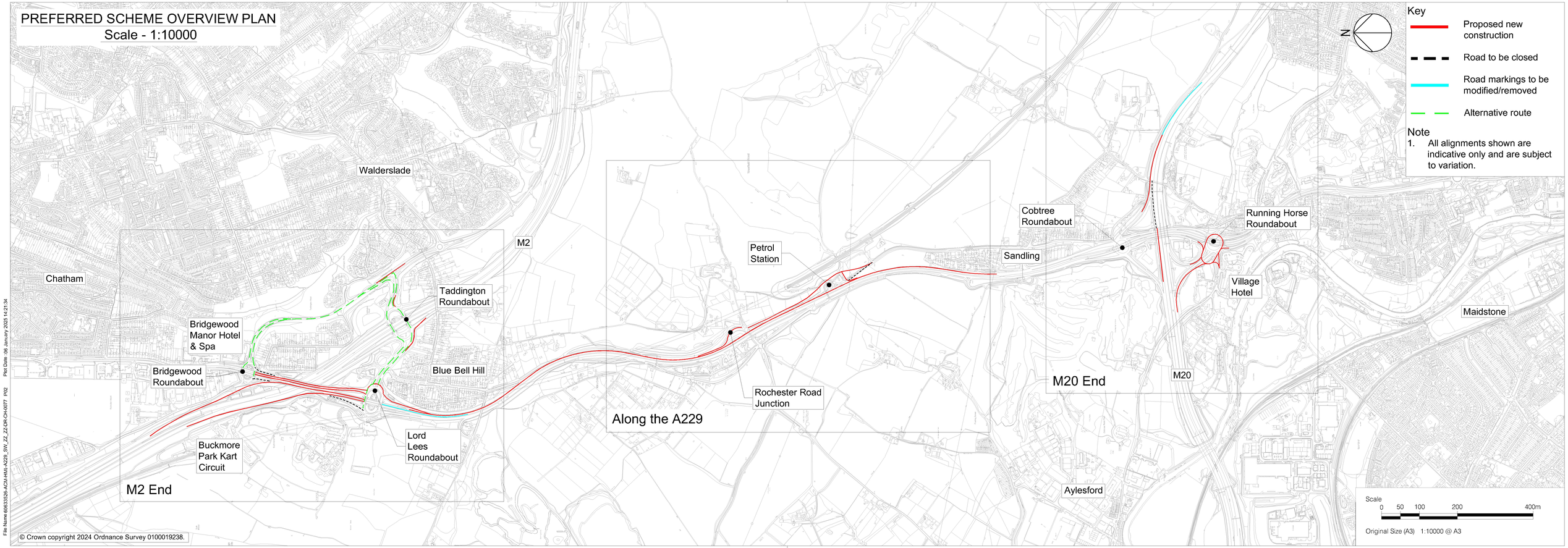

© Crown copyright 2024 Ordnance Survey 0100019238.

File Name 60633526-ACM-HMI-A229_SW_ZZ_ZZ-DR-CH-0077 P02 Plot Date: 06 January 2025 14:21:34

PREFERRED SCHEME PLAN
M2 END
Scale - 1:5000

Key

- Proposed new construction
- Road to be closed
- Road markings to be modified/removed
- Alternative route

Note

1. All alignments shown are indicative only and are subject to variation.

Scale
0 25 50 100 200m
Original Size (A3) 1:5000 @ A3

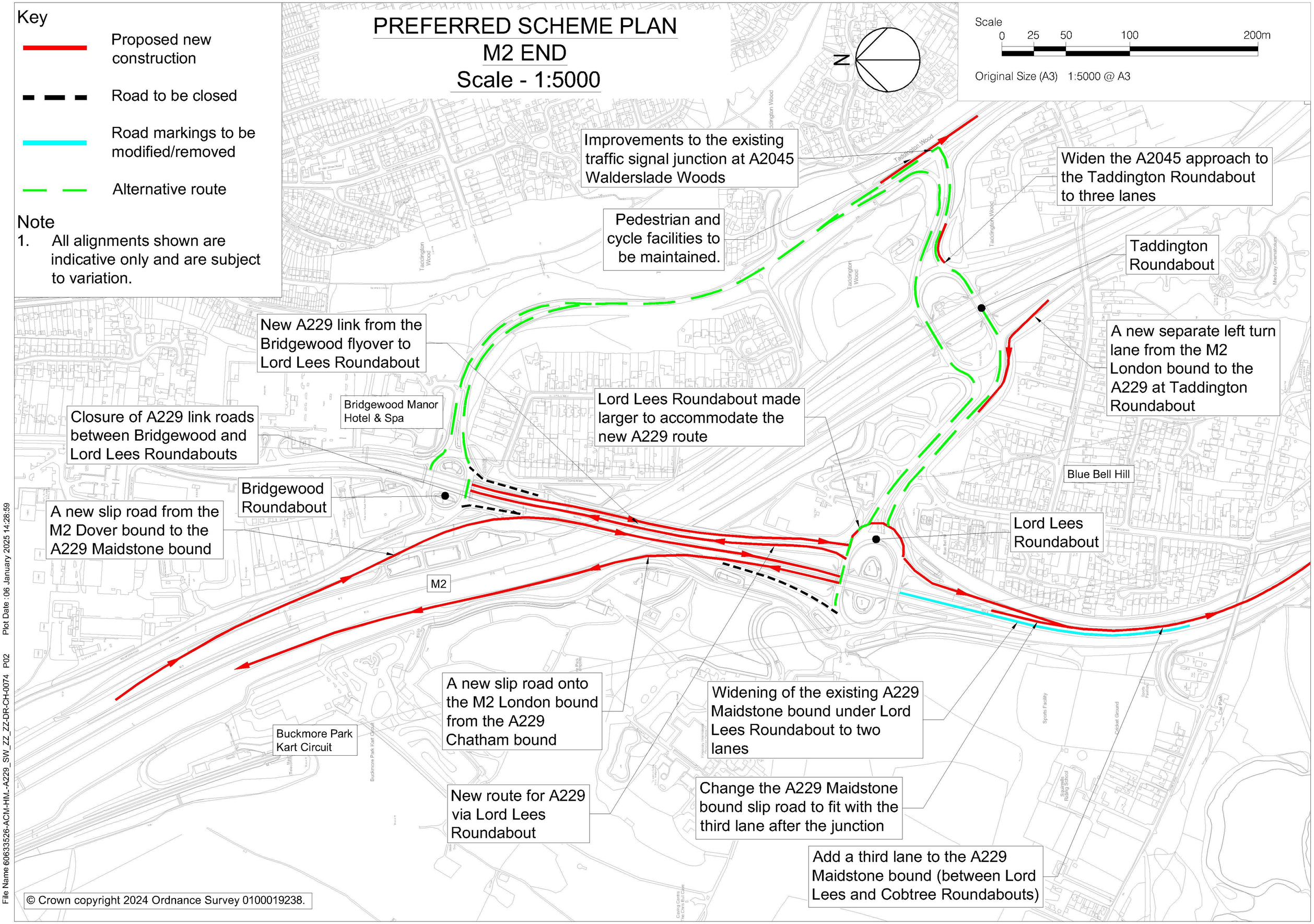

© Crown copyright 2024 Ordnance Survey 0100019238.

File Name 60633526-ACM-HM,-A229_SW_ZZ_ZZ-DR-CH-0074 P02 Plot Date : 06 January 2025 14:28:59

PREFERRED SCHEME PLAN ALONG THE A229

Scale - 1:5000

Key

Proposed new construction

Road to be closed

Note

1. All alignments shown are indicative only and are subject to variation.

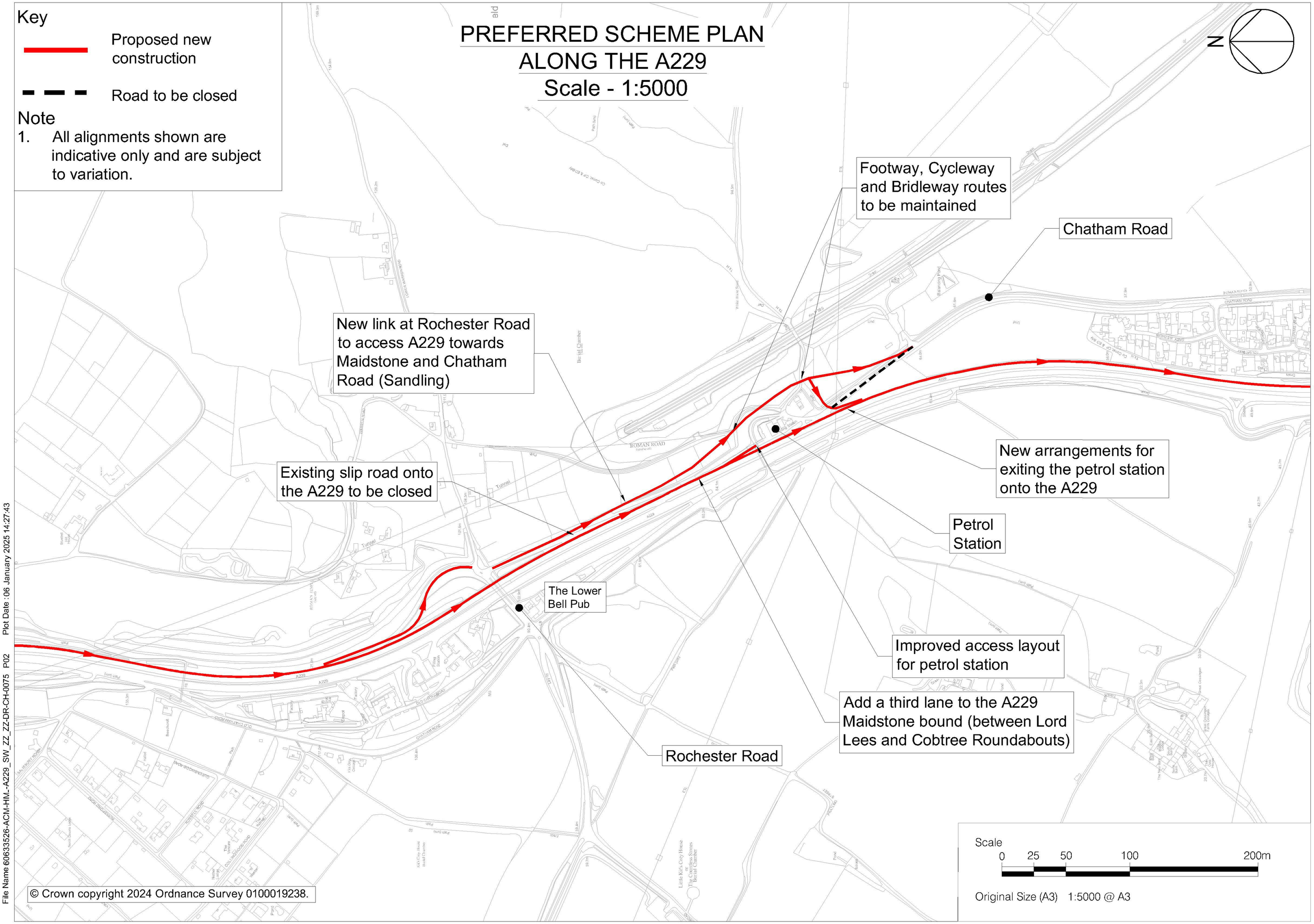

© Crown copyright 2024 Ordnance Survey 0100019238.

File Name 60633526-ACM-HM-A229_SW_ZZ_ZZ-DR-CH-0075 P02

Plot Date : 06 January 2025 14:27:43

Key

Proposed new construction

Road to be closed

Road markings to be modified/removed

Traffic Signal

Note

1. All alignments shown are indicative only and are subject to variation.

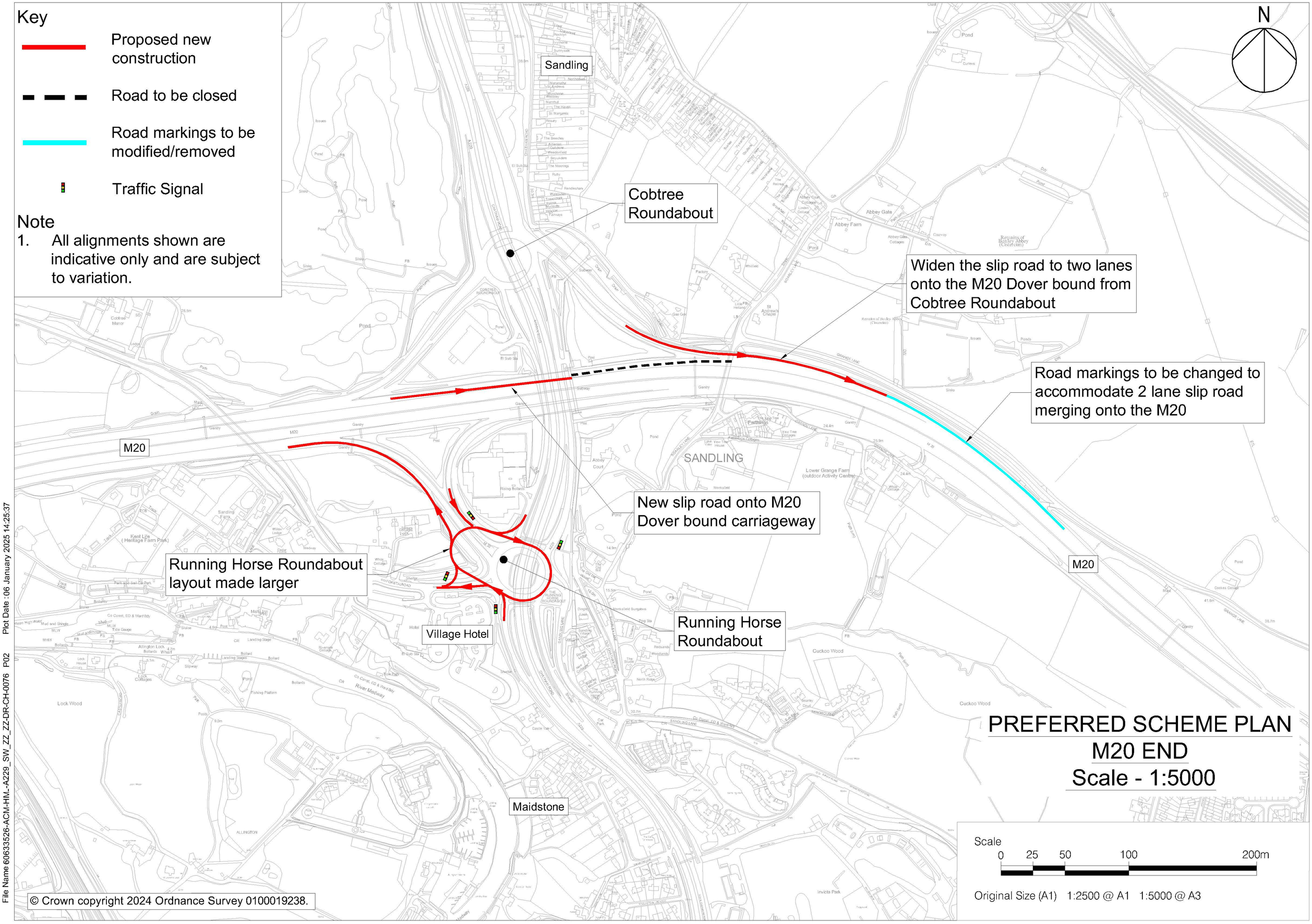

PREFERRED SCHEME PLAN

M20 END

Scale - 1:5000

Scale

0 25 50 100 200m

Original Size (A1) 1:2500 @ A1 1:5000 @ A3

© Crown copyright 2024 Ordnance Survey 0100019238.

File Name 60633526-ACM-HM,-A229_SW_ZZ_ZZ-DR-CH-0076 P02

Plot Date :06 January 2025 14:25:37