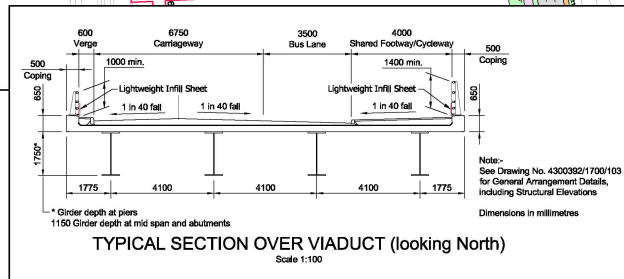
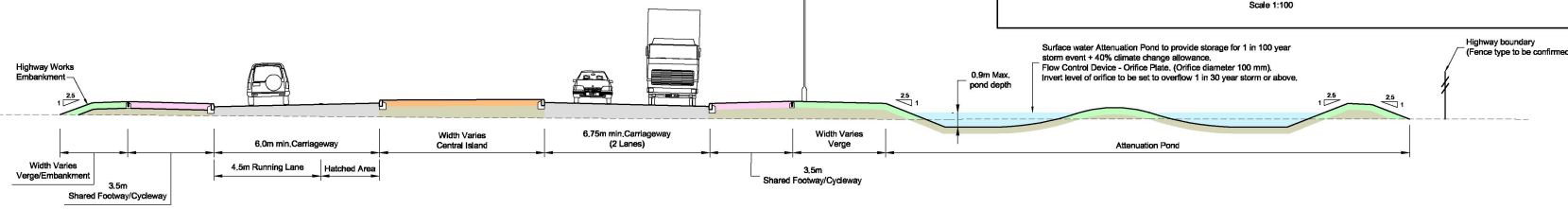


LEGEND

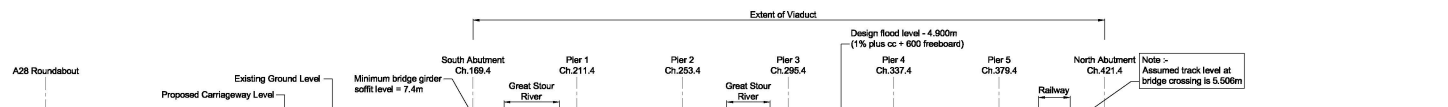
- New / Improved Carriageway
- Verge / Earthworks / Landscaping
- Footway
- Shared Unsegregated Footway / Cycleway
- Cycleway
- Non Pedestrian Handstanding
- Bus Lane
- Drainage Attenuation Feature
- Existing Watercourse
- Application Boundary

This map is based upon Ordnance Survey material with the permission of Ordnance Survey on behalf of the Controller of Her Majesty's Stationery Office © Crown Copyright. Unauthorised reproduction infringes Crown Copyright and may lead to prosecution or civil proceedings. 100019233, 2018

TYPICAL SECTION A - A
Scale 1:100



TYPICAL SECTION OVER VIADUCT (looking North)
Scale 1:100



| CHAINAGE | PROPOSED (m) (Road level) | EXISTING GROUND LEVEL | HORIZ ALIGN | VERT ALIGN |
|----------|---------------------------|-----------------------|--------------------|-------------------|
| 142.000 | 5.205 | 4.502 | R=428.982 L=81.701 | K=18.810 L=98.138 |
| 143.000 | 5.020 | 4.677 | | |
| 144.000 | 5.254 | 4.821 | | |
| 145.000 | 5.098 | 4.988 | | |
| 146.000 | 5.164 | 4.109 | | |
| 147.000 | 5.308 | 4.188 | | |
| 148.000 | 5.132 | 4.238 | | |
| 149.000 | 5.048 | 4.327 | | |
| 150.000 | 5.206 | 4.288 | | |
| 151.000 | 5.970 | 4.828 | | |
| 152.000 | 7.104 | 4.285 | | |
| 153.000 | 7.654 | 4.888 | | |
| 154.000 | 7.888 | 4.182 | | |
| 155.000 | 8.137 | 4.204 | | |
| 156.000 | 8.411 | 4.150 | | |
| 157.000 | 8.826 | 4.424 | | |
| 158.000 | 8.882 | 3.827 | | |
| 159.000 | 8.022 | 3.022 | | |
| 160.000 | 8.171 | 3.171 | | |
| 161.000 | 8.248 | 3.248 | | |
| 162.000 | 8.518 | 3.588 | | |
| 163.000 | 8.885 | 3.885 | | |
| 164.000 | 10.028 | 3.975 | | |
| 165.000 | 10.297 | 3.929 | | |
| 166.000 | 10.378 | 3.772 | | |
| 167.000 | 10.881 | 3.474 | | |
| 168.000 | 10.772 | 3.288 | | |
| 169.000 | 11.086 | 3.771 | | |
| 170.000 | 11.067 | 3.829 | | |
| 171.000 | 11.242 | 3.781 | | |
| 172.000 | 11.412 | 3.883 | | |
| 173.000 | 11.584 | 3.882 | | |
| 174.000 | 11.738 | 3.878 | | |
| 175.000 | 11.888 | 3.888 | | |
| 176.000 | 12.100 | 3.859 | | |
| 177.000 | 12.272 | 3.821 | | |
| 178.000 | 12.444 | 3.804 | | |
| 179.000 | 12.617 | 4.424 | | |
| 180.000 | 12.788 | 5.170 | | |
| 181.000 | 12.957 | 5.189 | | |
| 182.000 | 13.188 | 5.882 | | |
| 183.000 | 13.424 | 6.689 | | |
| 184.000 | 13.205 | 7.283 | | |
| 185.000 | 14.088 | 8.828 | | |
| 186.000 | 14.447 | 8.749 | | |
| 187.000 | 14.880 | 10.483 | | |
| 188.000 | 15.287 | 11.100 | | |
| 189.000 | 15.680 | 12.188 | | |
| 190.000 | 15.887 | 13.887 | | |
| 191.000 | 15.984 | 13.884 | | |
| 192.000 | 16.088 | 14.880 | | |
| 193.000 | 16.243 | 15.243 | | |
| 194.000 | 16.528 | 16.528 | | |
| 195.000 | 17.100 | 17.100 | | |
| 196.000 | 18.027 | 17.794 | | |

LONG SECTION
Scale 1:1000

| | | | | |
|---------|--|------|------|------------------|
| 03 | Attenuation Ponds amended. | AH | SR | 21/02/20 |
| 02 | Notes about Landscaping drawing and Attenuation Pond amended. | NA | SR | 25/09/19 |
| 01 | Amendments at A28 roundabout: Proposed access to Pheasant Farm and proposed attenuation pond, as shown in operation in 3D file. Note address to the contrary, implementation of attenuation pond to the north of railway line. | JH | SR | 20/08/19 |
| Rev | Revision details | Chkd | Appd | Date |
| Drawn: | TMM | | | Preliminary |
| Design: | | | | For comment |
| Chkd: | MMI | | | For tender |
| Appd: | MMI | | | For construction |
| Date: | 28/02/2019 | | | As constructed |
| | | | | For Information |



Client
Project Name
A28 Sturry Link Road, Canterbury

Drawing Title
**Proposed Scheme Design
A28 Sturry Link Road
(Illustrative Design)**

Original Drawing Size : A1 Dimensions : m
Scale : As Shown Copyright © Amey

| | |
|-------------------------------------|------------------|
| Drawing No 4300392/000/64 | Rev 03 |
|-------------------------------------|------------------|