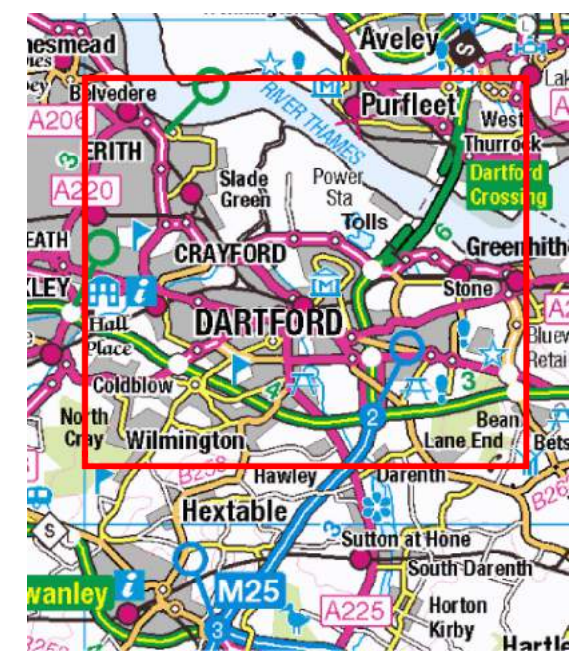


Contains Ordnance Survey data.  
© Crown copyright and database right 2014.

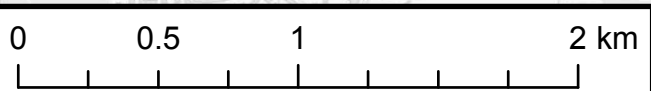
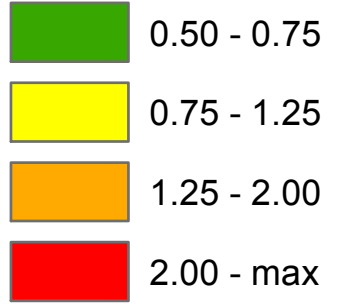
KEYPLAN Scale 1 : 150,000



LEGEND

1 in 20 year rainfall event

Hazard



BASELINE MODEL RESULTS

Maximum Hazard: 1 in 20 year rainfall event