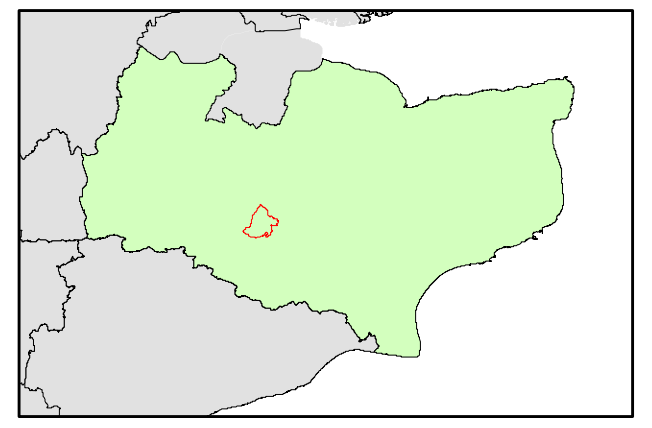






Key Plan



Legend

-  Staplehurst SWMP
-  Main River
-  IDB Drain
-  Ordinary Watercourse



**KENT COUNTY COUNCIL
STAPLEHURST SURFACE WATER
MANAGEMENT PLAN**

This document is the property of Jeremy Benn Associates Ltd. It shall not be reproduced in whole or in part, not disclosed to a third party, without the permission of Jeremy Benn Associates Ltd.

Information regarding modelled and historical flood risk is constantly changing. Users should consult the Environment Agency for the latest flood risk information relating to specific planning applications.

Reproduced from Ordnance Survey mapping with the permission of Ordnance Survey on behalf of the Controller of Her Majesty's Stationary Office. © Crown copyright and database rights 2016 Ordnance Survey.

